
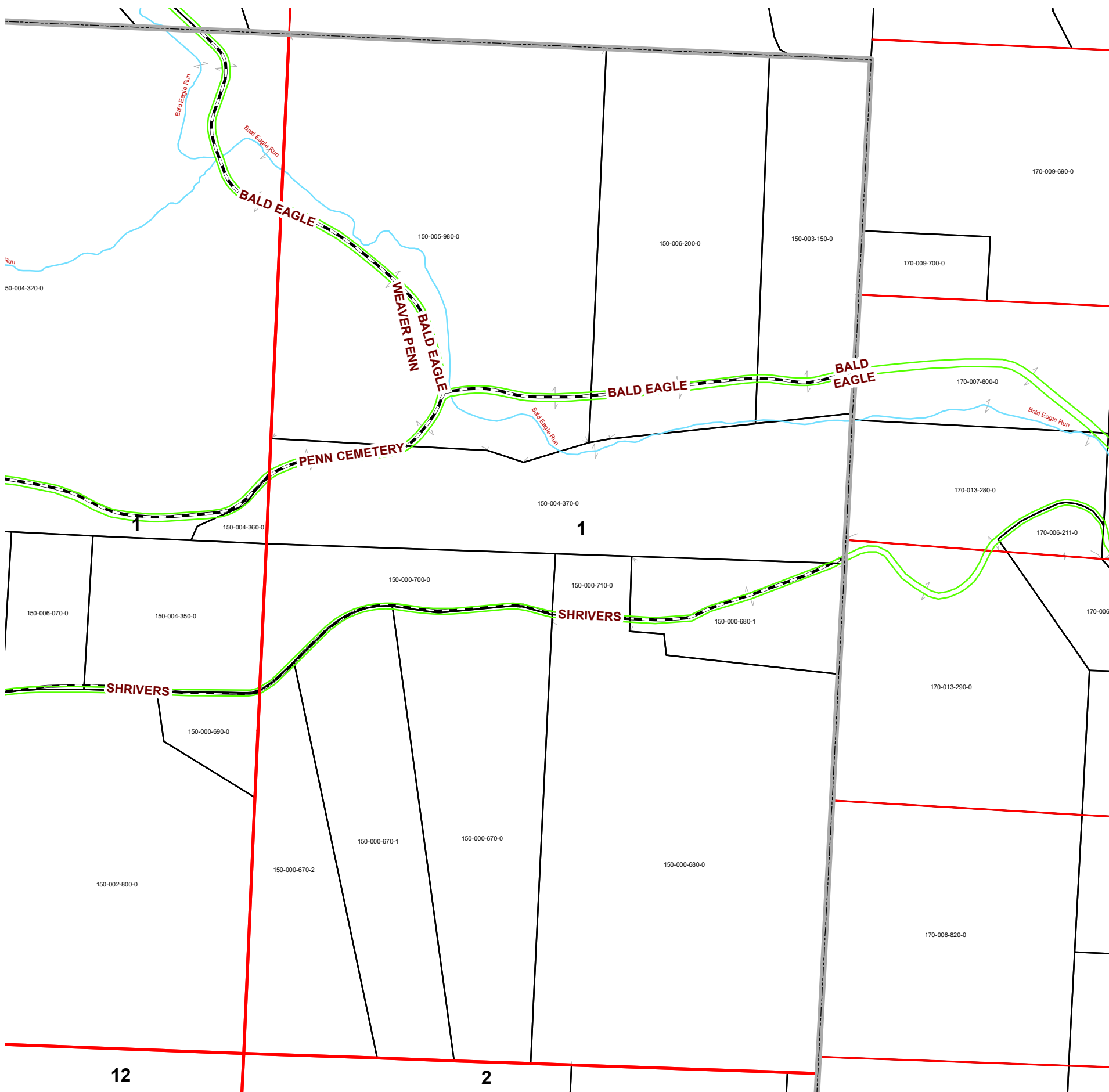
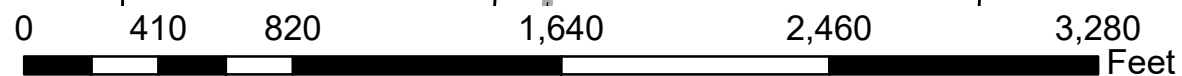


PENN TOWNSHIP FRACTION 1 R 12 TWP 9 MORGAN COUNTY, OHIO

PIN	Owner	LegalDescr	Acres	VOL	PAGE	Survey_Ref
150-000-670-2	BAIGHTEL JEFFREY L	R11 T09 S00 SD 10 FR	20.392	D.V 190	622	NoSurvey.pdf
150-000-670-1	BAIGHTEL JEFFREY L	R11 T09 S00 SD 11 FR	25.558	D.V 190	622	PEN-0071.pdf
150-000-680-1	BORDER ANGELA	R11 T09 S00 SD 9	13.3	OR48	465	PEN-0051.pdf
150-000-680-0	MOLDVAY PHILIP A & THERESA J	R11 T09 S00 FR 1 SD 5	76.998	D.V 192	35	PEN-0071.pdf
150-000-670-0	MOLDVAY PHILIP A & THERESA J	R11 T09 S00 FR 1 SD 4	33.861	D.V 192	35	PEN-0071.pdf
150-000-710-0	NEWSOM RICHARD L	R12 T09 S00 FR 1 SD 8	2.91	D.V 192	311	PEN-0040.pdf
150-000-700-0	NEWSOM RICHARD L	R12 T09 S00 FR 1 SD 7	13.743	D.V 192	311	PEN-0040.pdf
150-004-370-0	NEWSOM RONALD ALLEN & RICHARD	R12 T09 S00 FR 1 SD 3	43	OR208	1706	NoSurvey.pdf
150-003-150-0	ROOF ADAM K	R11 T09 S00 FR 1 SD 6	22.03	OR233	3230	PEN-0336.pdf
150-006-200-0	ROOF ADAM K	R11 T09 S00 FR 1 SD 1	39.829	OR152	277	PEN-0223.pdf
150-005-980-0	SPEARS DEAN L JR	R11 T09 S00 FR 1 SD 2	81.47	OR225	297	PEN-0147.pdf



Boundaries			
	Hydro		Section
	Roads		Lot
	County		Township
	Parcel		ROW



Source: Morgan County Engineer's Office
 Author: Marcia Wolfe
 Date: 12/31/20

Disclaimer: The information that these maps contains is for reference purposes only. Please bring any errors to the attention of the Engineer's Office staff. Thank you